


# GSWA MDHDB Drillholes Export

Starting with the November 2024 release, the GSWA Drillholes Export download and 'Pivoted' DH & SS datasets are hosted on the DMPE website. The downloads can be found on the *DMPE Download and Software Centre*, the current (as at December 2025) URL for which is:

<https://dasc.dmirs.wa.gov.au/>




Department of Mines,  
Petroleum and Exploration

## Welcome to DMPE Data and Software Centre

The Data and Software Centre lets you download state-wide spatial datasets, geology series map data, resources such as Department of Mines, Petroleum and Exploration (DMPE) software (inc services provided by DMPE).

Each dataset compressed file contains the following:

- Metadata statement
- The dataset (unprojected, geographical coordinates based on the 1994 Geocentric Datum of Australia [GDA1994] AND 2020 Geocentric Datum of Australia [GDA2020]).
- Licence agreements

To view the metadata statement, select the  icon next to the dataset name.

To facilitate automated downloading of dynamic datasets, the following documents contain URLs to assist in this process.

[URL document - GDA2020](#)      [URL document - GDA1994](#)

- Click the "What's new" tab to see new and previous releases.
- Click the "Datasets [GDA2020]" tab to view datasets available in GDA2020 coordinates.
- Click the "Datasets [GDA94]" tab to view datasets available in GDA94 coordinates.
- Click the "Map services and resources" tab to access a range of available software, map services, and training material.

Type a keyword in the search tool on the right to search for specific datasets in a specific coordinate system.

Nightly process to update dynamic datasets is scheduled to be completed by approximately **3am** following each business day.


**On Friday 3rd October DMPE and LGIRS updated our source databases to GDA2020.**


**We will keep creating GDA94 and GDA2020 outputs to DASC until 31st March 2026.**


**After 31st March 2026, we will only create GDA2020 outputs.**


**ESRI will retire ArcMap 10.8.2 on the 1st March 2026.**  
**We will keep creating ESRI layerfiles (.lyr) up to 31st March 2026, after this date we will only create ArcGIS Pro layer files (.lyrx) for new or updated layers.**

---

 What's new

 **Datasets [GDA2020]**

 Datasets [GDA1994]

 Map services and resources

▶ **Accelerated Geoscience - [GDA2020]**

▶ **Statewide spatial datasets - [GDA2020]**

▶ 1:100,000 geological series mosaic images

▶ 1:250,000 geological series mosaic images

▶ 1:250,000 topographic series mosaic images

▶ Administrative boundaries

**▶ Company Drillhole and Surface Geochemistry Database**

For any queries or support with these downloads, please contact: [wamex.enquiries@dmpe.wa.gov.au](mailto:wamex.enquiries@dmpe.wa.gov.au)